

**U.S. DEPARTMENT OF AGRICULTURE  
FOREST SERVICE**

**PUBLIC ROAD EASEMENT**

**AUTHORITY:  
National Forest Roads and Trails Act, 16 U.S.C. 532-538**

This public road easement (hereinafter "easement"), dated April 28, 2024 is granted by the United States, acting through the United States Department of Agriculture, Forest Service (hereinafter "grantor"), to CITY OF FONTANA, of the State of CA (hereinafter "grantee").

The grantor hereby grants to the grantee, subject to existing easements and other valid existing rights, a non-exclusive, permanent easement for operation and maintenance of a public road for a state or county highway that is wholly or partly within or adjacent to and serving the National Forest System that the Forest Service determines is necessary for the protection, administration, and utilization of the National Forest System and the use and development of its resources (hereinafter "public road"). The grantee shall record this easement within 90 days of the date it is granted and shall provide a copy of the recorded easement to the authorized officer.

In consideration of this permanent easement, the grantee is providing a reciprocal benefit to the grantor in the form of construction, as needed, operation, and maintenance of the public road.

This easement is located on lands in the County of San Bernardino, State of California.

The purpose of this easement is to grant a Roadway and Public Utility Easement. This easement is 650 feet long and 60 feet wide for a portion of Lytle Creek road with a 30 foot slope maintenance easement adjacent thereto and covers approximately 1.5 acres in the Sec. 7, T. 1 N., R. 5 W., SAN BERNARDINO MERIDIAN, ("the easement area"), as shown on the map attached as an appendix B to this easement. This and any other appendix A are hereby incorporated into this easement.

**I. GENERAL TERMS**

**A. AUTHORITY.** This easement is issued pursuant to the National Forest Roads and Trails Act, 16 U.S.C. 532-538, and 36 CFR Part 212, Subpart A, and 36 CFR Part 251, Subpart B, as amended, and is subject to their provisions.

**B. AUTHORIZED OFFICER.** The authorized officer is the Regional Forester or Forest or Grassland Supervisor with delegated authority pursuant to Forest Service Manual 2700.

**C. AMENDMENT.** This easement may be amended at any time by written agreement of the grantor and the grantee.

**D. COMPLIANCE WITH LAWS, REGULATIONS, AND OTHER LEGAL REQUIREMENTS.** In exercising the rights and privileges granted by this easement, the grantee shall comply with all present and future federal laws and regulations and all present and future state, county, and municipal laws, regulations, and other legal requirements that apply to the easement area, to the extent they do not conflict with federal law, regulation, or policy. The grantor assumes no responsibility for enforcing laws, regulations, and other legal requirements that fall under the jurisdiction of other governmental entities.

**E. RESERVATIONS.** All rights not specifically and exclusively granted to the grantee are reserved to the grantor, including:

1. The right of access to the easement area, including a continuing right of physical entry to the easement area for inspection, monitoring, or any other purpose consistent with any right or obligation of the United States under any law or regulation.
2. The right to use or authorize others to use any portion of the easement area for non-highway purposes, provided that such use does not interfere with the free flow of traffic or impair the full use and safety of the public road.
3. The right to locate Forest Service and other U.S. Department of Agriculture informational signs inside the easement area and outside the cuts and fills for the public road.

4. The right to administer and dispose of all natural resources, including timber, in the easement area, subject to the grantee's right to cut vegetation under clause III.D.

**F. ASSIGNABILITY.** This easement is not assignable.

## **II. IMPROVEMENTS**

**A. LIMITATIONS ON USE.** Nothing in this easement gives or implies permission to build or maintain any structure or facility or to conduct any activity unless specifically provided for in this easement. Any use not specifically authorized by this easement must be proposed in accordance with 36 CFR 251.54 or 251.61. Approval of such a proposed use through issuance of a new easement or easement amendment is at the sole discretion of the authorized officer.

**B. DRAWINGS.** All drawings for construction or reconstruction of the public road, as well as revisions to those drawings, must be prepared by a professional engineer, architect, landscape architect, or other qualified professional acceptable to the authorized officer. These drawings and drawing revisions must have written approval from the authorized officer before they are implemented. The grantee shall not establish any borrow, sand, or gravel pits; stone quarries; permanent storage areas; road operation and maintenance facilities; camps; supply depots; or disposal sites in the easement area, unless shown on approved construction drawings or otherwise approved by the authorized officer. The authorized officer may require the grantee to furnish as-built drawings, maps, or surveys upon completion of the work.

## **III. OPERATIONS**

**A. CONSTRUCTION, RECONSTRUCTION, OPERATION, AND MAINTENANCE OF THE PUBLIC ROAD.** The grantee shall have the right and obligation to construct, reconstruct, operate, and maintain the public road for a state or county highway consistent with applicable state law for public highways. The Forest Service assumes no responsibility for construction, reconstruction, operation, and maintenance of the public road.

**B. NONDISCRIMINATION.** The grantee and its assignees, agents, employees, contractors, and lessees shall not discriminate against any person on the basis of race, color, sex (in educational and training programs), national origin, age, or disability or by curtailing or refusing to furnish accommodations, facilities, services, or use privileges offered to the public generally. In addition, the grantee and its assignees, agents, employees, contractors, and lessees shall comply with the provisions of Title VI of the Civil Rights Act of 1964 as amended, Section 504 of the Rehabilitation Act of 1973, as amended, Title IX of the Education Amendments of 1972, as amended, and the Age Discrimination Act of 1975, as amended. The grantee shall include and require compliance with the above nondiscrimination provisions in any third-party agreement made with respect to the operations authorized under this easement. The Forest Service shall have the right to enforce the foregoing nondiscrimination provisions by suit for specific performance or by any other available remedy under the laws of the United States or the State in which the violation occurs.

**C. RESOURCE PROTECTION DURING ROAD MAINTENANCE.** The grantee shall conduct any maintenance of the public road so as to avoid damaging adjacent National Forest System lands.

**D. PREVENTION AND CONTROL OF SOIL EROSION.** Consistent with applicable federal and state highway safety standards, the grantee shall provide for prevention and control of soil erosion in the easement area and on adjacent National Forest System lands that may occur during construction, operation, and maintenance of the public road, including maintenance of any terracing, water bars, leadoff ditches, or other preventive works and reshaping of slopes following slides that may be necessary to control or prevent soil erosion and disposal of any associated waste. The grantee shall vegetate and keep vegetated with species approved by the authorized officer all earth cut or fill slopes feasible for revegetation and any other locations in which ground cover is destroyed.

**E. CUTTING, DISPOSAL, AND PLANTING OF VEGETATION.** This easement does not authorize the cutting of trees, brush, shrubs, and other plants ("vegetation"). Vegetation may be cut, destroyed, or trimmed only after the authorized officer or the authorized officer's designated representative has approved in writing and marked or otherwise identified what may be cut, destroyed, or trimmed. The grantee shall notify the authorized officer when approved cutting, destruction, or trimming of vegetation has been completed. The Forest Service shall determine in advance of felling the method of disposal of trees felled in the easement area that meet utilization standards. Disposal may be by sale or without charge per 36 CFR Part 223, as may be most advantageous to the United States. Debris from felling that does not meet utilization standards shall also be disposed of according to methods determined by the Forest Service. Planting of vegetation in the easement area must have prior written approval from the authorized officer.

#### **IV. RIGHTS AND LIABILITIES**

**A. VALID EXISTING RIGHTS.** This easement is subject to all valid existing rights. Valid existing rights include those derived from mining and mineral leasing laws of the United States. The grantor is not liable to the grantee for the exercise of any such right.

**B. ABSENCE OF THIRD-PARTY BENEFICIARY RIGHTS.** The parties to this easement do not intend to confer any rights on any third party as a beneficiary under this easement.

**C. NO WARRANTY OF ACCESS, AREA SUITABILITY, OR SERVICES.** This easement authorizes the use and occupancy of lands or easements of the grantor for the purposes identified in this easement. The Forest Service does not make any express or implied warranty of access to the easement area, of the suitability of the easement area for the authorized uses, or for the furnishing of road or trail maintenance, other than as expressly provided for in this easement; water; fire protection services; search and rescue services; or any other services by a government agency, utility, association, or individual.

**D. RISK OF LOSS.** The grantee assumes all risk of loss to the easement area, in whole or in part, due to public health and safety or environmental hazards. Loss of use and occupancy of the easement area may result from but is not limited to theft, vandalism, fire and any fire-fighting activities (including prescribed burns), environmental contamination, avalanches, rising waters, winds, falling limbs or trees, and other forces of nature. If the authorized officer determines that any portions of the easement area cannot be safely occupied due to a public health or safety or environmental hazard, this easement shall terminate as to those portions of the easement area. Termination under this clause shall not give rise to any claim for damages, including lost profits, by the grantee against the Forest Service.

**E. DAMAGE TO UNITED STATES PROPERTY.** The grantee has an affirmative duty to protect from damage the land, property, and other interests of the United States that are associated with the use and occupancy authorized by this easement. Damage includes but is not limited to destruction of or damage to National Forest System lands, fire suppression costs, and destruction of or damage to federally owned improvements.

1. The grantee shall be liable for all injury, loss, or damage, including fire suppression costs, prevention and control of the spread of invasive species, and the costs of rehabilitation or restoration of natural resources, resulting from the grantee's use and occupancy of the easement area. Compensation shall include but not be limited to the value of resources damaged or destroyed, the costs of restoration, cleanup, or other mitigation, fire suppression or other types of abatement costs, and all administrative, legal (including attorney's fees), and other costs.

2. The grantee shall be liable for damage to all roads and trails of the United States caused by use of the grantee or the grantee's heirs, assignees, agents, employees, or contractors to the same extent as provided under clause IV.E.1, except that liability shall not include reasonable and ordinary wear and tear.

#### **F. ENVIRONMENTAL PROTECTION**

1. **Compliance with Environmental Laws.** The grantee shall in connection with the use and occupancy authorized by this easement comply with all applicable federal, state, and local environmental laws and regulations, including but not limited to those established pursuant to the Comprehensive Environmental Response, Compensation, and Liability Act (CERCLA), as amended, 42 U.S.C. 9601 et seq., the Resource Conservation and Recovery Act, as amended, 42 U.S.C. 6901 et seq., the Federal Water Pollution Control Act, as amended, 33 U.S.C. 1251 et seq., the Oil Pollution Act, as amended, 33 U.S.C. 2701 et seq., the Clean Air Act, as amended, 42 U.S.C. 7401 et seq., the Toxic Substances Control Act, as amended, 15 U.S.C. 2601 et seq., the Federal Insecticide, Fungicide, and Rodenticide Act, as amended, 7 U.S.C. 136 et seq., and the Safe Drinking Water Act, as amended, 42 U.S.C. 300f et seq.

2. **Definition of Hazardous Material.** For purposes of clause IV.F, "hazardous material" shall mean (a) any hazardous substance under section 101(14) of CERCLA, 42 U.S.C. 9601(14); (b) any pollutant or contaminant under section 101(33) of CERCLA, 42 U.S.C. 9601(33); (c) any petroleum product or its derivative, including fuel oil, and waste oils; and (d) any hazardous substance, extremely hazardous substance, toxic substance, hazardous waste, ignitable, reactive or corrosive materials, pollutant, contaminant, element, compound, mixture, solution or substance that may pose a present or potential hazard to human health or the environment under any applicable environmental laws.

3. **Oil Discharges and Release of Hazardous Materials.** The grantee shall immediately notify all appropriate response authorities, including the National Response Center and the authorized officer or the authorized officer's designated representative, of any oil discharge or of the release of a hazardous material in the easement area in an amount greater than or equal to its reportable quantity, in accordance with 33 CFR Part 153 and 40 CFR Part 302. For the purposes of

this requirement, "oil" is as defined by section 311(a)(1) of the Clean Water Act, 33 U.S.C. 1321(a)(1). The grantee shall immediately notify the authorized officer or the authorized officer's designated representative of any release or threatened release of any hazardous material in or near the easement area which may be harmful to public health or welfare or which may adversely affect natural resources on federal lands.

**4. Remediation of Release of Hazardous Materials.** The grantee shall remediate any release, threat of release, or discharge of hazardous materials that occurs in connection with the grantee's activities in the easement area, including activities conducted by the grantee's agents, employees, or contractors and regardless of whether those activities are authorized under this easement. The grantee shall perform remediation in accordance with applicable law immediately upon discovery of the release, threat of release, or discharge of hazardous materials. The grantee shall perform the remediation to the satisfaction of the authorized officer and at no expense to the United States. Upon revocation or termination of this easement, the grantee shall deliver the easement area to the Forest Service in compliance with all applicable laws and regulations and free and clear of contamination.

**G. INDEMNIFICATION OF THE UNITED STATES.** The grantee shall indemnify, defend, and hold harmless the United States for any costs, damages, claims, liabilities, and judgments arising from past, present, and future acts or omissions of the grantee in connection with the use and occupancy authorized by this easement. This indemnification and hold harmless provision includes but is not limited to acts and omissions of the grantee or the grantee's heirs, assignees, agents, employees, contractors, or lessees in connection with the use and occupancy authorized by this easement which result in (1) violations of any laws and regulations which are now or which may in the future become applicable; (2) judgments, claims, demands, penalties, or fees assessed against the United States; (3) costs, expenses, and damages incurred by the United States; or (4) the release or threatened release of any hazardous material into the environment. The authorized officer may prescribe terms that allow the grantee to replace, repair, restore, or otherwise undertake necessary curative actions to mitigate damages in combination with or as an alternative to monetary indemnification.

#### **V. REVOCATION, SUSPENSION, AND TERMINATION**

**A. REVOCATION.** The authorized officer may revoke all or part of this easement:

1. By condemnation; or
2. Based on a finding of abandonment of the easement after a continuous 5-year period of non-use, provided:
  - (a) The easement or segment of the easement is not being preserved for prospective future use;
  - (b) The authorized officer gives the grantee written notice of the revocation; and
  - (c) If the grantee administratively appeals the revocation within 60 days of receipt of the notice, the revocation is upheld on appeal.

**B. IMMEDIATE SUSPENSION.** The authorized officer may immediately suspend this easement in whole or in part when necessary to protect public health or safety or the environment. The suspension decision shall be in writing. The grantee may request an onsite review with the authorized officer's superior of the adverse conditions prompting the suspension. The authorized officer's superior shall grant this request within 48 hours. Following the onsite review, the authorized officer's superior shall promptly affirm, modify, or cancel the suspension.

**C. APPEALS AND REMEDIES.** Written decisions by the authorized officer relating to administration of this easement, other than revocation or suspension decisions, are subject to administrative appeal pursuant to 36 CFR Part 214, as amended. Revocation of this easement for non-use is subject to administrative appeal pursuant to 7 CFR Part 1, Subpart H, as amended, provided the grantee files an appeal within 60 days of receipt of the notice of revocation. Immediate suspension under clause V.B is subject to administrative appeal pursuant to 7 CFR Part 1, Subpart H, as amended. Revocation or suspension of this easement shall not give rise to any claim for damages by the grantee against the grantor.

**D. TERMINATION.** This easement shall terminate when by its terms a fixed or agreed upon condition, event, or time occurs without any action by the authorized officer. Termination of this easement shall not require notice, a decision document, or any environmental analysis or other documentation. Termination of this easement is not subject to administrative appeal and shall not give rise to any claim for damages by the grantee against the grantor. This easement shall terminate:

1. If the grantee does not record this easement in each county where the lands underlying this easement are located

within 90 days of the date this easement is granted; or

2. All or in part, upon the written agreement of the grantor and the grantee.

**VI. MISCELLANEOUS PROVISIONS**

**A. MEMBERS OF CONGRESS.** No member of or delegate to Congress or resident commissioner shall benefit from this easement either directly or indirectly, except to the extent the authorized use provides a general benefit to a corporation.

**B. CURRENT ADDRESSES.** The grantor and the grantee shall keep each other informed of current mailing addresses.

**C. SUPERIOR CLAUSES.** If there is any conflict between any of the preceding printed clauses and any of the following clauses, the preceding printed clauses shall control.

**THIS EASEMENT IS GRANTED SUBJECT TO ALL ITS TERMS.**

BEFORE THIS EASEMENT IS GRANTED, DOCUMENTATION MUST BE PROVIDED TO THE AUTHORIZED OFFICER OF THE AUTHORITY OF THE SIGNATORY FOR THE STATE OR COUNTY PUBLIC ROAD AUTHORITY TO BIND IT TO THE TERMS OF THIS EASEMENT.

On April 28, 2016, I, the grantee, have read, understood, and accepted the terms of this easement.



\_\_\_\_\_  
MATTHEW C. BALLANTYNE- CITY MANAGER, CITY OF FONTANA

4.28.26

\_\_\_\_\_  
DATE

STATE OF California  
San Bernardino COUNTY

On date, \_\_\_\_\_ before me, \_\_\_\_\_ a notary public in the State of California, personally appeared MATTHEW C. BALLANTYNE, known to me to be the person who signed this easement as the grantee.

*see attached*

\_\_\_\_\_  
Notary Public for the State of CALIFORNIA  
My commission expires \_\_\_\_\_

On date, \_\_\_\_\_ the United States, through the United States Department of Agriculture, Forest Service, has executed this easement pursuant to delegations of authority in 7 CFR 2.60(a)(2), 36 CFR 251.52, and FSM 2732.04c.

UNITED STATES OF AMERICA

\_\_\_\_\_  
JACQUELINE BUCHANAN  
REGIONAL FORESTER  
PACIFIC GEOGRAPHIC AREA  
USDA Forest Service

\_\_\_\_\_  
DATE

STATE OF CALIFORNIA  
SAN BERNARDINO COUNTY

On date, \_\_\_\_\_ before me, \_\_\_\_\_ a notary public in the State of California, personally appeared JACQUELINE BUCHANAN, known to me to be the person who signed this easement as the grantee.

\_\_\_\_\_  
Notary Public for the State of  
My commission expires

According to the Paperwork Reduction Act of 1995, an agency may not conduct or sponsor, and a person is not required to respond to a collection of information unless it displays a valid OMB control number. The valid OMB control number for this information collection is 0596-0082. Response to this collection of information is mandatory. The authority to collect the information is the Organic Administration Act, 16 U.S.C. 551. The time required to complete this information collection is estimated to average 1 hour per response, including the time for reviewing instructions, searching existing data sources, gathering and maintaining the data needed, and completing and reviewing the collection of information.

In accordance with Federal civil rights law and U.S. Department of Agriculture (USDA) civil rights regulations and policies, the USDA, its Agencies, offices, and employees, and institutions participating in or administering USDA programs are prohibited from discriminating based on race, color, national origin, religion, sex, disability, age, marital status, family/parental status, income derived from a public assistance program, political beliefs, or reprisal or retaliation for prior civil rights activity, in any program or activity conducted or funded by USDA (not all bases apply to all programs). Remedies and complaint filing deadlines vary by program or incident.

Persons with disabilities who require alternative means of communication for program information (e.g., Braille, large print, audiotape, American Sign Language, etc.) should contact the State or local Agency that administers the program or contact USDA through the Telecommunications Relay Service at 711 (voice and TTY). Additionally, program information may be made available in languages other than English.

To file a program discrimination complaint, complete the USDA Program Discrimination Complaint Form, AD-3027, found online at [How to File a Program Discrimination Complaint](#) and at any USDA office or write a letter addressed to USDA and provide in the letter all of the information requested in the form. To request a copy of the complaint form, call (866) 632-9992. Submit your completed form or letter to USDA by: (1) mail: U.S. Department of Agriculture, Office of the Assistant Secretary for Civil Rights, 1400 Independence Avenue, SW, Mail Stop 9410, Washington, D.C. 20250-9410; (2) fax: (202) 690-7442; or (3) email: [program.intake@usda.gov](mailto:program.intake@usda.gov).

USDA is an equal opportunity provider, employer, and lender.

The Privacy Act of 1974 (5 U.S.C. 552a) and the Freedom of Information Act (5 U.S.C. 552) govern the confidentiality to be provided for information received by the Forest Service.

CALIFORNIA ALL-PURPOSE ACKNOWLEDGMENT

CIVIL CODE § 1189


A notary public or other officer completing this certificate verifies only the identity of the individual who signed the document to which this certificate is attached, and not the truthfulness, accuracy, or validity of that document.

State of California )
County of San Bernardino )
On April 28, 2026 before me, Tanya Ruiz, Notary Public
Date Here Insert Name and Title of the Officer
personally appeared Matthew C. Ballantyne
Name(s) of Signer(s)

who proved to me on the basis of satisfactory evidence to be the person(s) whose name(s) is/are subscribed to the within instrument and acknowledged to me that he/she/they executed the same in his/her/their authorized capacity(ies), and that by his/her/their signature(s) on the instrument the person(s), or the entity upon behalf of which the person(s) acted, executed the instrument.

I certify under PENALTY OF PERJURY under the laws of the State of California that the foregoing paragraph is true and correct.

WITNESS my hand and official seal.



Signature [Handwritten Signature]
Signature of Notary Public

Place Notary Seal Above

OPTIONAL

Though this section is optional, completing this information can deter alteration of the document or fraudulent reattachment of this form to an unintended document.

Description of Attached Document

Title or Type of Document: Public Road Easement Document Date: 4/28/2026
Number of Pages: 7 Signer(s) Other Than Named Above:

Capacity(ies) Claimed by Signer(s)

Signer's Name:
Corporate Officer - Title(s):
Partner - Limited General
Individual Attorney in Fact
Trustee Guardian or Conservator
Other:
Signer Is Representing:

Signer's Name:
Corporate Officer - Title(s):
Partner - Limited General
Individual Attorney in Fact
Trustee Guardian or Conservator
Other:
Signer Is Representing:

**EXHIBIT "A"**  
**LEGAL DESCRIPTION**

A 60.00-FOOT WIDE STRIP OF LAND IN THE SOUTHWEST QUARTER OF SECTION 7, TOWNSHIP 1 NORTH, RANGE 5 WEST, SAN BERNARDINO MERIDIAN, IN THE UNINCORPORATED TERRITORY OF THE COUNTY OF SAN BERNARDINO, STATE OF CALIFORNIA, LYING 22.50 FEET NORTHWESTERLY AND 37.50 FEET SOUTHEASTERLY OF THE FOLLOWING DESCRIBED CENTERLINE, WITH BEARINGS AND DISTANCES BASED ON PARCEL MAP NO. 19712, FILED IN BOOK 263, PAGES 23 THROUGH 31, INCLUSIVE OF PARCEL MAPS IN THE OFFICE OF THE RECORDER FOR SAID COUNTY (THE PURPOSE OF THIS LEGAL DESCRIPTION IS TO DESCRIBE A ROADWAY AND PUBLIC UTILITY EASEMENT, 60 FEET WIDE, ALONG WITH A SLOPE MAINTENANCE EASEMENT, 30 FEET WIDE, CONTIGUOUS AND ADJACENT TO THE NORTHERLY LINE THEREOF):

**COMMENCING** AT THE SOUTH QUARTER CORNER OF SAID SECTION 7 AS SHOWN ON SAID PARCEL MAP NO. 19712; THENCE ALONG THE EAST LINE OF SAID SOUTHWEST QUARTER, NORTH 00° 21' 27" WEST, 214.60 FEET TO THE **TRUE POINT OF BEGINNING**, THE BEGINNING OF A NON-TANGENT CURVE CONCAVE NORTHERLY HAVING A RADIUS OF 650.00 FEET, TO WHICH POINT A RADIAL LINE BEARS SOUTH 14° 23' 57" EAST; THENCE

WESTERLY ALONG SAID CURVE THROUGH A CENTRAL ANGLE OF 00° 48' 39", AN ARC DISTANCE OF 9.20 FEET TO THE BEGINNING OF A REVERSE CURVE CONCAVE SOUTHERLY, HAVING A RADIUS OF 825.00 FEET, TO WHICH POINT A RADIAL LINE BEARS NORTH 13° 35' 18" WEST; THENCE

WESTERLY ALONG SAID REVERSE CURVE THROUGH A CENTRAL ANGLE OF 07° 01' 13", AN ARC DISTANCE OF 101.08 FEET; THENCE

TANGENT TO SAID CURVE, SOUTH 69° 23' 29" WEST, 252.63 FEET TO THE BEGINNING OF A TANGENT CURVE CONCAVE SOUTHEASTERLY, HAVING A RADIUS OF 778.00 FEET; THENCE

SOUTHWESTERLY ALONG SAID CURVE THROUGH A CENTRAL ANGLE OF 14° 40' 23", AN ARC DISTANCE OF 199.24 FEET TO A POINT ON THE SOUTH LINE OF SAID SOUTHWEST QUARTER OF SECTION 7 THAT BEARS NORTH 89°55'46" WEST, 518.81 FEET, MORE OR LESS, ALONG SAID SOUTH LINE FROM SAID SOUTH QUARTER CORNER.

THE SIDELINES OF SAID 60.00-FOOT WIDE STRIP TO BE PROLONGED OR SHORTENED TO TERMINATE NORTHEASTERLY ON SAID EAST LINE OF THE SOUTHWEST QUARTER OF SECTION 7, AND TO TERMINATE SOUTHWESTERLY ON SAID SOUTH LINE OF THE SOUTHWEST QUARTER OF SECTION 7.

THE LAND DESCRIBED HEREIN CONTAINS 32,776 SQUARE FEET OR 0.752 ACRES, MORE OR LESS.

TO BE KNOWN AS COYOTE CANYON ROAD (FORMERLY LYTLLE CREEK ROAD).

TOGETHER WITH A 30.00-FOOT WIDE EASEMENT FOR SLOPE MAINTENANCE PURPOSES IMMEDIATELY ADJACENT TO THE NORTHWESTERLY LINE OF SAID 60.00-FOOT WIDE STRIP, THE SOUTHEASTERLY SIDELINE OF SAID 30.00-FOOT EASEMENT BEING COINCIDENT WITH THE NORTHWESTERLY LINE OF THE ABOVE-DESCRIBED 60.00-FOOT WIDE STRIP OF LAND, THE NORTHWESTERLY SIDELINE OF SAID 30.00-FOOT WIDE STRIP TO BE EXTENDED OR SHORTENED TO TERMINATE NORTHEASTERLY ON SAID EAST LINE OF THE SOUTHWEST QUARTER OF SECTION 7, AND TO TERMINATE SOUTHWESTERLY ON SAID SOUTH LINE OF THE SOUTHWEST QUARTER OF SECTION 7. SAID EASEMENT FOR SLOPE MAINTENANCE PURPOSES CONTAINS AN AREA OF 19,074 SQUARE FEET (0.438 ACRES), MORE OR LESS.





**EXHIBIT "A"**  
**LEGAL DESCRIPTION**

SUBJECT TO ALL COVENANTS, CONDITIONS, RESERVATIONS, RESTRICTIONS, RIGHTS OF WAY AND EASEMENTS OF RECORD IF ANY.

ALL AS SHOWN ON EXHIBIT "B" ATTACHED HERETO AND BY THIS REFERENCE MADE A PART HEREOF.

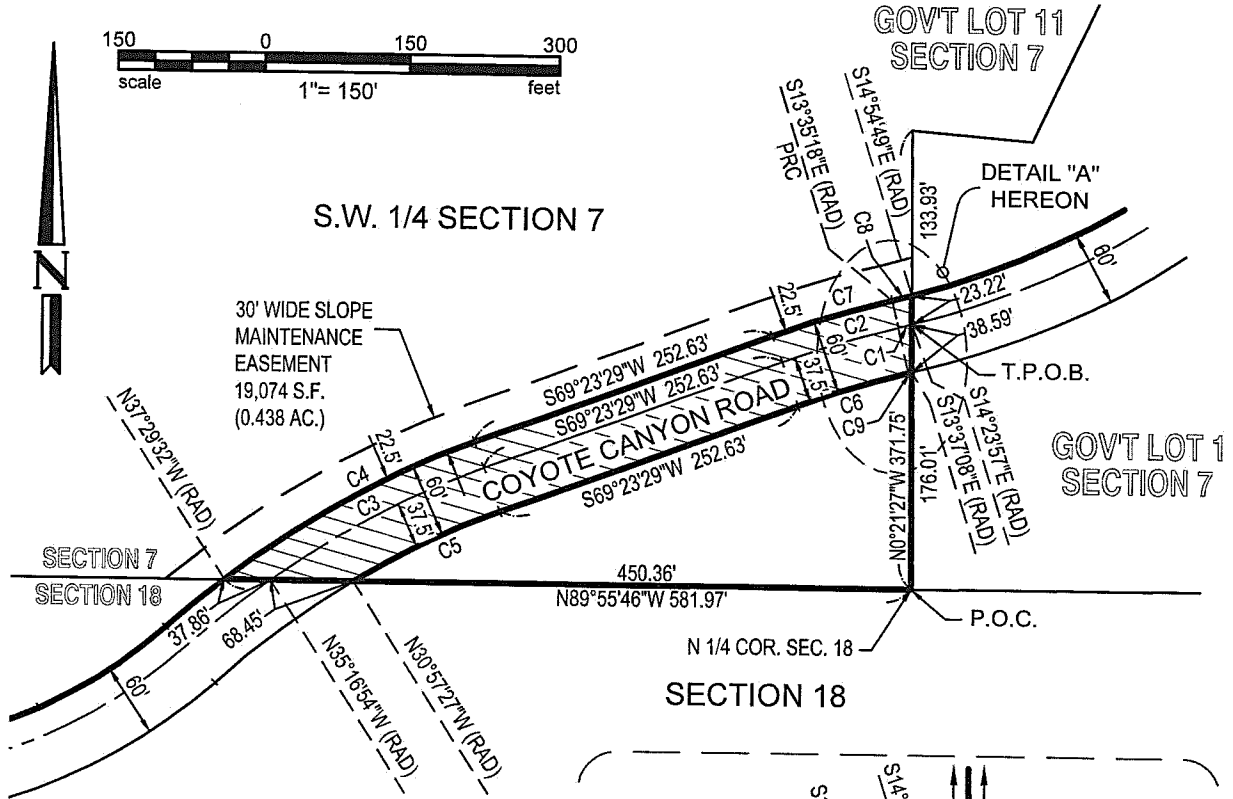
PREPARED BY ME OR UNDER MY SUPERVISION:

  
04/27/2026  
ROBERT WALKER, P.L.S. 7137                      DATE

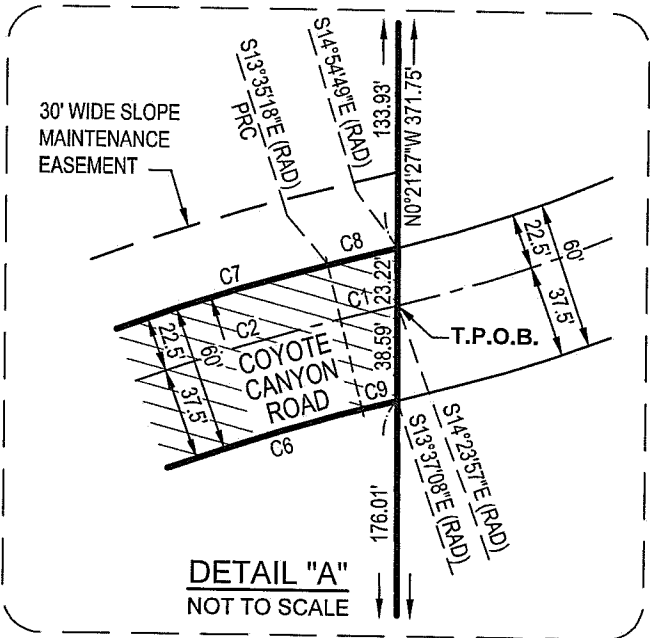


# EXHIBIT "B"

IN THE SOUTHWEST QUARTER OF SECTION 7,  
T.1 N., R. 5 W., SAN BERNARDINO MERIDIAN,  
IN THE CITY UNINCORPORATED TERRITORY OF  
SAN BERNARDINO COUNTY, CALIFORNIA




CURVE DATA TABLE			
LINE #	DELTA	RADIUS	LENGTH
C1	00°48'39"	650.00'	9.20'
C2	07°01'13"	825.00'	101.08'
C3	14°40'23"	778.00'	199.24'
C4	16°53'01"	800.50'	235.89'
C5	10°20'56"	740.50'	133.75'
C6	07°01'13"	787.50'	96.49'
C7	07°01'13"	847.50'	103.84'
C8	01°19'30"	627.50'	14.51'
C9	00°01'50"	687.50'	0.37'



### LEGEND

P.O.C. = POINT OF COMMENCEMENT  
T.P.O.B. = TRUE POINT OF BEGINNING

 AREA = 32,776 SQ. FT  
OR 0.752 AC.



**DAVID EVANS  
AND ASSOCIATES INC.**  
25152 SPRINGFIELD COURT, SUITE 350  
SANTA CLARITA, CA 91355  
Phone: 661-284-7400

Job Number:  
CPRK115L0001  
Date:  
11-25-2025  
Scale:  
1"=150'  
Sheet 1 OF 1