

EXHIBIT "A"

RECORDING REQUESTED BY

When Recorded Mail To

✓ Ted Knobel – MS 980
STATE OF CALIFORNIA
DEPARTMENT OF TRANSPORTATION
464 W. 4th STREET, 9th FLOOR
SAN BERNARDINO, CA 92401-1400
FREE RECORDING:

This instrument is for the benefit of The State of California, and is entitled to be recorded without fee. (Govt. Code 6103)

Recorded in Official Records, County of San Bernardino



BOB DUTTON
ASSESSOR – RECORDER – CLERK

P Counter

6/05/2017
1:53 PM
ALS
SAN

Doc#: 2017-0228728



Titles:	1	Pages:	4
Fees			0.00
Taxes			0.00
Other			0.00
PAID			\$0.00

Space above this line for Recorder's Use

TRA:
DTT:

Resolution For:

RELINQUISHMENT OF HIGHWAY RIGHT OF WAY

TITLE OF DOCUMENT

THIS AREA FOR
RECORDER'S
USE ONLY

THIS PAGE ADDED TO PROVIDE ADEQUATE SPACE FOR RECORDING INFORMATION

08-SBD 210 PM 14.19/15.18 481-S (R-3986)

EXHIBIT "A"

RELINQUISHMENT OF HIGHWAY RIGHT OF WAY IN THE
CITY OF FONTANA, ROAD 08-SBD-210-PM 14.19/15.18
Request No. 481-S

WHEREAS, by Freeway Agreement dated November 14, 1996, between the City of Fontana and the State of California, the City agreed to accept title to relocated or reconstructed city streets, the frontage roads and other state constructed local roads, upon relinquishment thereof to said City by the State of California; and

WHEREAS, the State of California has acquired right of way for and has constructed the above-mentioned collateral facilities in the City of Fontana, along Route 210, on Oleander Avenue and Sierra Lakes Parkway (Casmalia Street), in accordance with said agreement; and

WHEREAS, in accordance with Section 73 of the Streets and Highways Code, a 90-day notice in writing dated January 23, 2017, of intention to relinquish the above-mentioned collateral

**TRANSPORTATION COMMISSION
RESOLUTION No. R-3986**



CITY INDEX NO. 5702

EXHIBIT "A"

facilities was delivered to the City by certified mail return receipt on January 26, 2017; and

WHEREAS, this Commission has found and determined, and does hereby find and determine, that it is desirable and in the public interest that said collateral facilities be relinquished to the City of Fontana for use as city streets.

NOW, THEREFORE, IT IS VOTED by the California Transportation Commission that it relinquish, and it does hereby relinquish, to the City of Fontana, effective upon the recordation of a certified copy hereof with the Recorder of San Bernardino County, all of the State of California's right, title and interest in and to said collateral facilities in said City, together with the right of way and appurtenances thereof, described as follows:

All that portion of highway right of way in the City of Fontana, County of San Bernardino, State of California, shown as SEGMENT 1 and SEGMENT 2, to be relinquished as indicated on that certain map consisting of 2 sheets, filed for record on May 2, 2017, as Document No. 2017-0182474, in State Highway Map Book No. 18, pages 1 and 2, in the Office of the San Bernardino County Recorder.

EXCEPTING AND RESERVING to the State of California any and all rights of ingress to and egress from the Highway hereby relinquished in and to the adjacent and adjoining freeway, except

EXHIBIT "A"

at such points as are now or may be established by resolution of this Commission.

THIS IS TO CERTIFY that the foregoing resolution was duly passed by the California Transportation Commission at its meeting regularly called and held on the 17th and 18th days of May 2017 in the city of San Diego and that the foregoing is a full and correct copy of the original resolution. Dated this 17th day of May 2017.



SUSAN BRANSEN, Executive Director
CALIFORNIA TRANSPORTATION COMMISSION

CITY INDEX NO. 5702

STATE OF CALIFORNIA
CALIFORNIA STATE TRANSPORTATION AGENCY
DEPARTMENT OF TRANSPORTATION

COUNTY OF SAN BERNARDINO


RELINQUISHMENT OF A PORTION OF OLEANDER AVENUE AND A
PORTION OF SIERRA LAKES PKWY TO THE CITY OF FONTANA

T. 1 N. R. 5 W. S.B.M.

SECTIONS 29 AND 31

DIST.	COUNTY	ROUTE	POST MILE	SHEET NO.	TOTAL SHEETS
08	SBD	210	14.19/15.18	1	2

LICENSED LAND SURVEYOR
Thomas J. Oatman
DATE APPROVED: 4-25-17
Exp. 09-30-2018
No. 6833



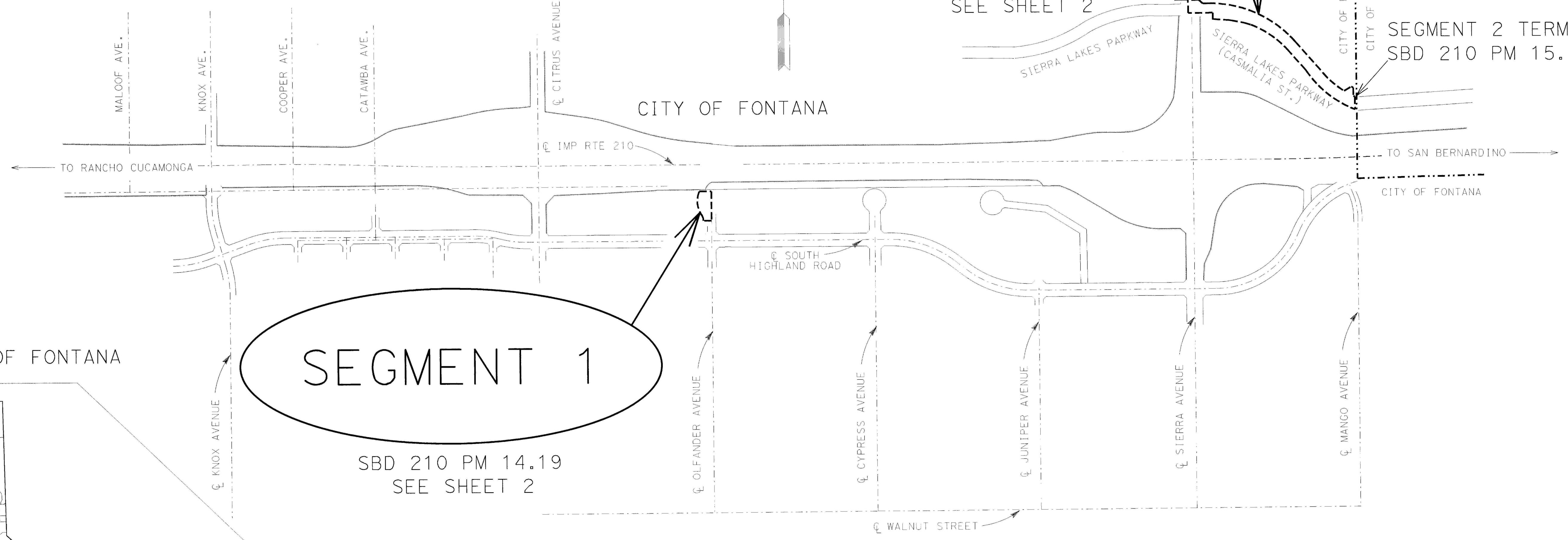
"The State of California or its officers or agents shall not be responsible for the accuracy or completeness of electronic copies of this plan sheet."

SEGMENT 2

BEGIN SEGMENT 2
SBD 210 PM 14.93
SEE SHEET 2

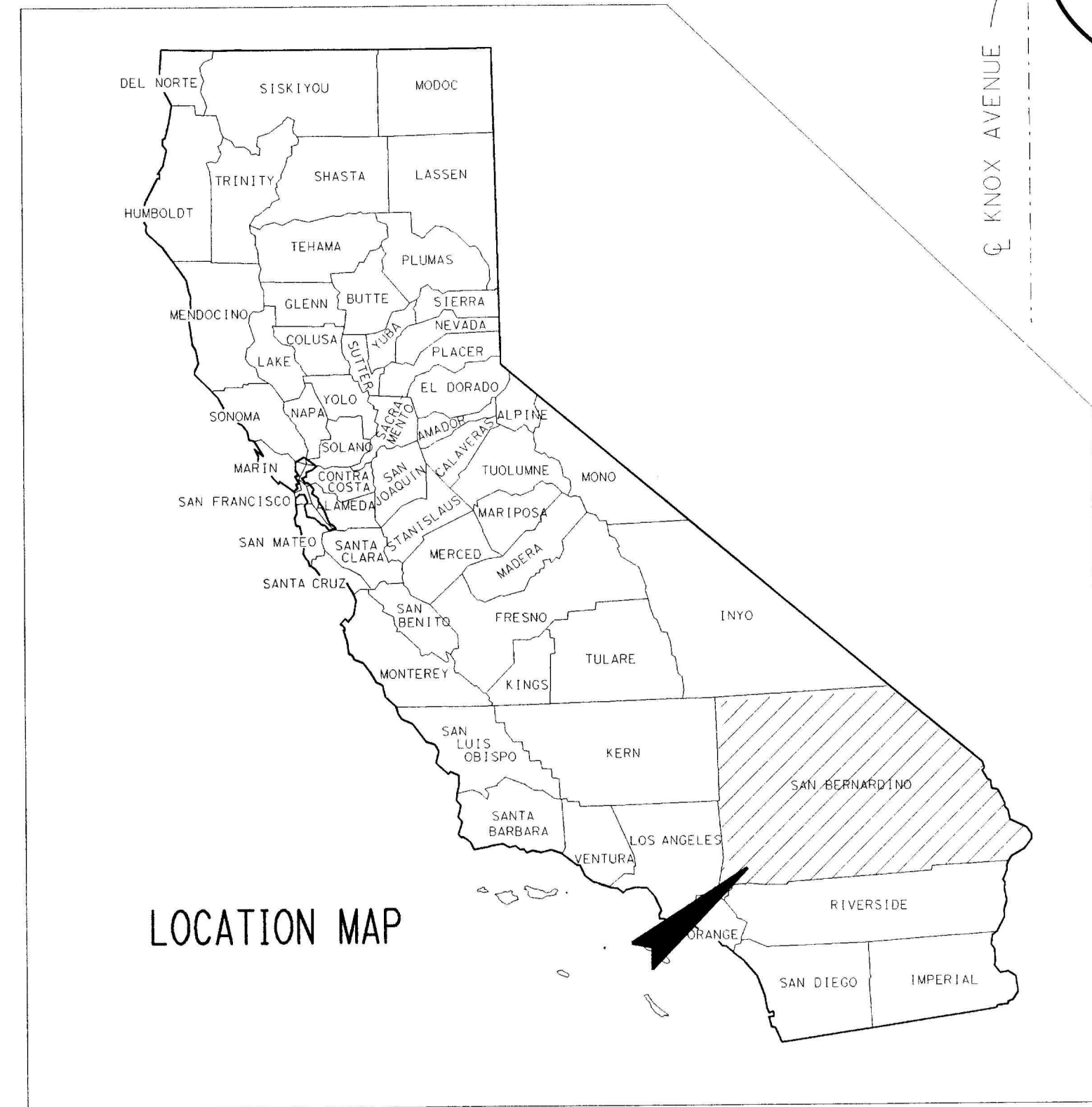
SEGMENT 2 TERMINUS
SBD 210 PM 15.18

Rebecca Guirado
APPROVAL RECOMMENDED BY:
REBECCA GUIRADO
D. D. D. RIGHT-OF-WAY



SEGMENT 1

SBD 210 PM 14.19
SEE SHEET 2



SAN BERNARDINO COUNTY RECORDER'S CERTIFICATE
THIS MAP HAS BEEN FILED UNDER DOCUMENT NUMBER 2017-0182474
THIS 20th DAY OF May, 2017, AT 3:00 P.M. IN BOOK 18
OF STATE HIGHWAY MAP BOOK
AT PAGE(S) 1 & 2, AT THE REQUEST OF CALIFORNIA TRANSPORTATION AGENCY
IN THE AMOUNT OF \$ 0

BOB DUTTON
ASSESSOR-RECORDER
COUNTY OF SAN BERNARDINO
BY: *Original signed by Deputy*
DEPUTY RECORDER

- GENERAL NOTES:
- FOR COMPLETE RIGHT OF WAY AND ACCURATE ACCESS DATA SEE RIGHT OF WAY RECORD MAPS AT THE DISTRICT OFFICE.
 - STATE'S RIGHTS ARE NOT EXTINGUISHED UNTIL RECORDATION OF RELATED CALIFORNIA TRANSPORTATION COMMISSION RESOLUTION.

STATE OF CALIFORNIA
CALIFORNIA STATE TRANSPORTATION AGENCY
DEPARTMENT OF TRANSPORTATION

**VICINITY MAP OF PROPOSED
RELINQUISHMENT TO
THE CITY OF FONTANA**

REQUEST NO. **481-S**

--- SEGMENT TO BE RELINQUISHED

SCALE
FEET
0 300 600 900 1200 1500 1800 2100

Supplementary information may be obtained from the District Office, Survey Branch or Right of way Engineering Branch, 464 W. 4th St. San Bernardino, CA 92401.

STATE OF CALIFORNIA
CALIFORNIA STATE TRANSPORTATION AGENCY
DEPARTMENT OF TRANSPORTATION

COUNTY OF SAN BERNARDINO
PROPOSED RELINQUISHMENT OF A PORTION OF OLEANDER AVENUE
AND A PORTION OF CASMALIA STREET TO THE CITY OF FONTANA

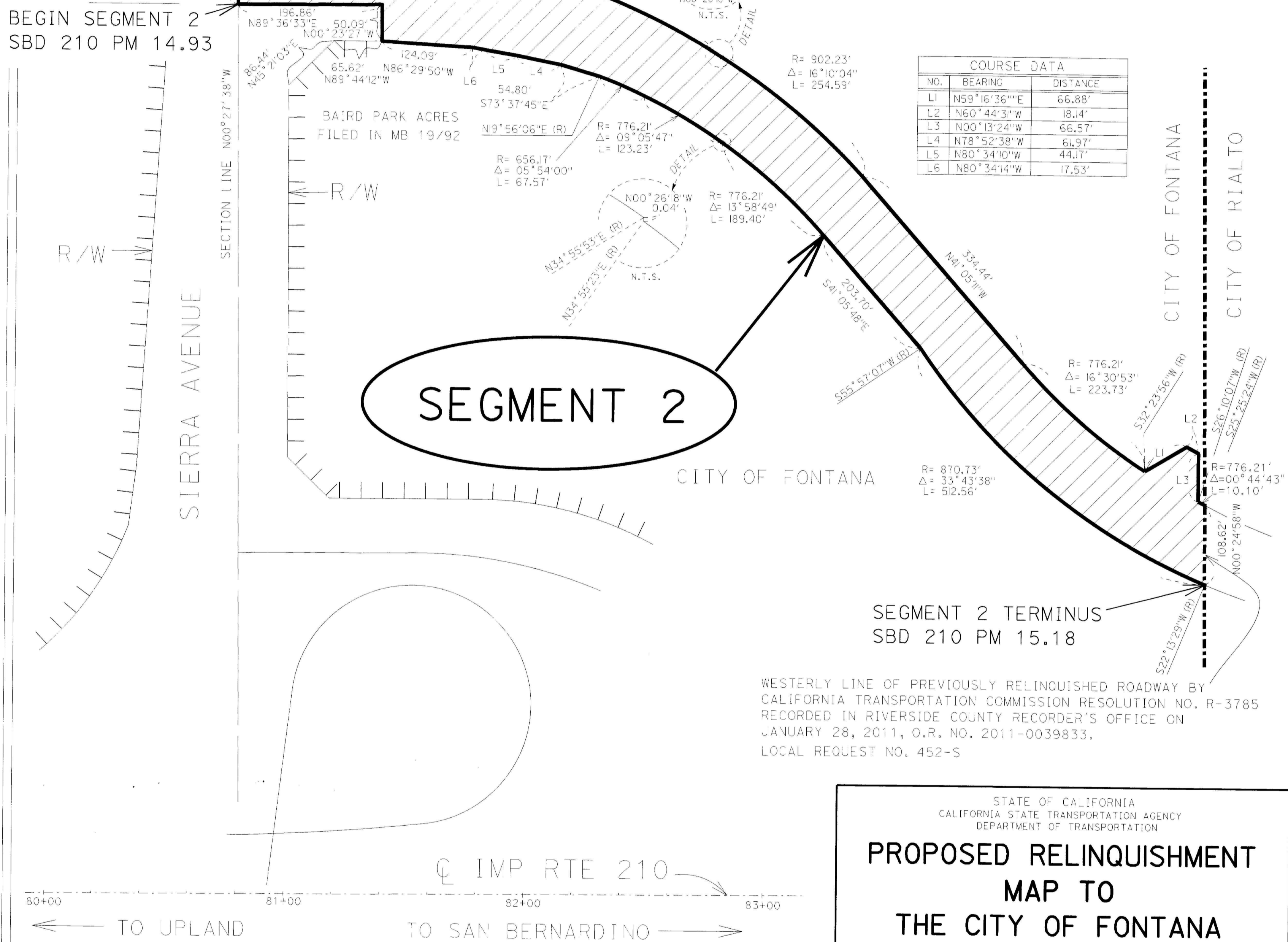
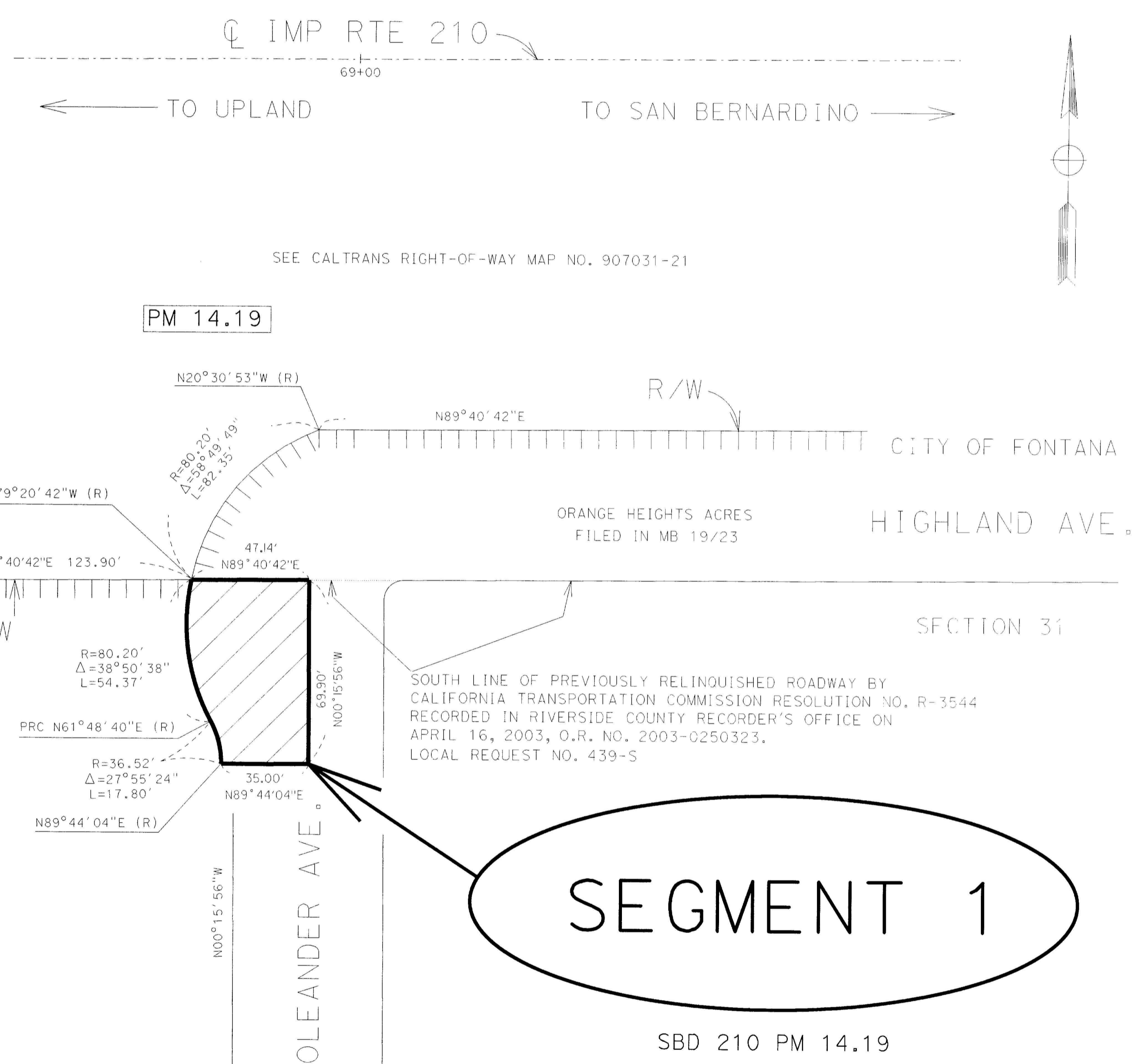
T. 1 N. R. 5 W. S.B.M.
SECTIONS 29 AND 31

DIST.	COUNTY	ROUTE	POST MILE	SHEET NO.	TOTAL SHEETS
08	SBd	210	14.19/15.18	2	2

4-25-17
DATE APPROVED

LICENSED LAND SURVEYOR
THOMAS J. GATMAN
Exp. 09-30-2018
No. 6833

"The State of California or its officers or agents shall not be responsible for the accuracy or completeness of electronic copies of this plan sheet."



SECTION 29

NO.	BEARING	DISTANCE
L1	N59°16'36\"E	66.88'
L2	N60°44'31\"W	18.14'
L3	N00°13'24\"W	66.57'
L4	N78°52'38\"W	61.97'
L5	N80°34'10\"W	44.17'
L6	N80°34'14\"W	17.53'

SEGMENT 2 TERMINUS
SBD 210 PM 15.18

WESTERLY LINE OF PREVIOUSLY RELINQUISHED ROADWAY BY CALIFORNIA TRANSPORTATION COMMISSION RESOLUTION NO. R-3785 RECORDED IN RIVERSIDE COUNTY RECORDER'S OFFICE ON JANUARY 28, 2011, O.R. NO. 2011-0039833. LOCAL REQUEST NO. 452-S

STATE OF CALIFORNIA
CALIFORNIA STATE TRANSPORTATION AGENCY
DEPARTMENT OF TRANSPORTATION

**PROPOSED RELINQUISHMENT
MAP TO
THE CITY OF FONTANA**

REQUEST NO. 48I-S

SEGMENT TO BE RELINQUISHED

ACCESS RIGHTS RETAINED BY STATE

CITY LIMIT

