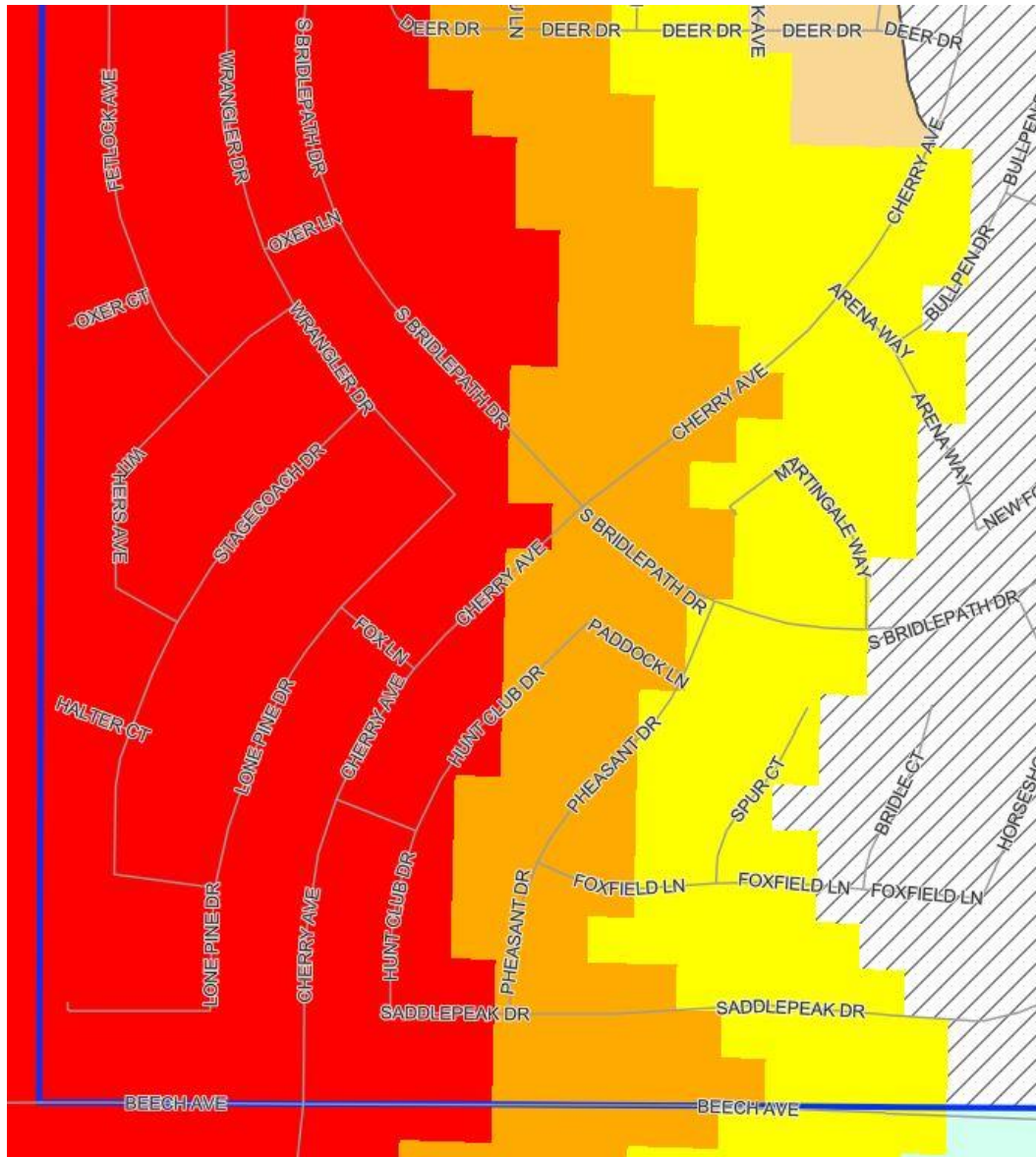


## EXHIBIT B FIRE HAZARD SEVERITY ZONE MAP QUADRANT DETAIL



Northwest Quadrant 1

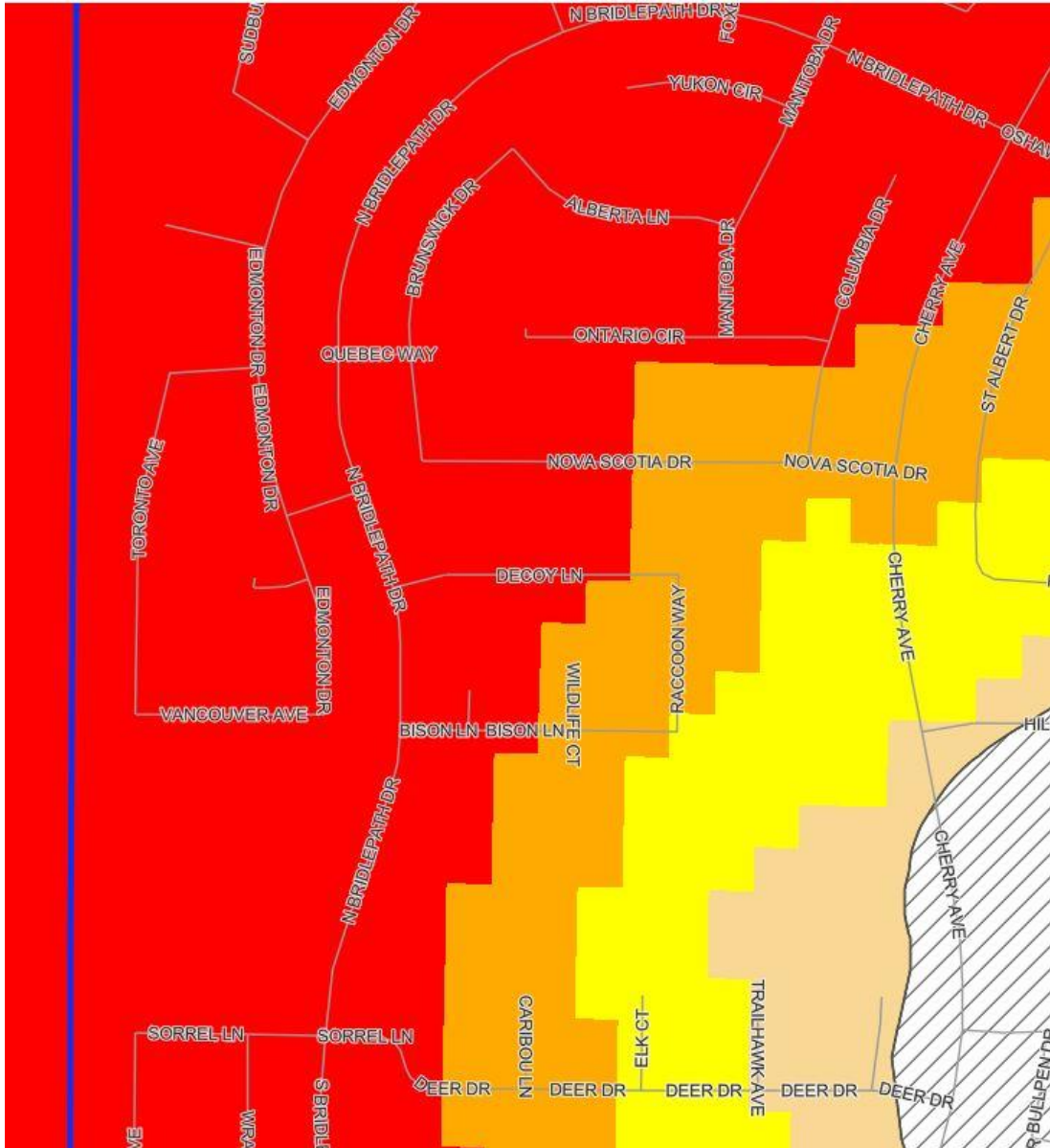
Fontana City Boundary



CAL FIRE FHSZ (Local Responsibility Area)

Fire Hazard Severity Zone

- Very High
- High
- Moderate



## Northwest Quadrant 2

Fontana City Boundary



CAL FIRE FHSZ (Local Responsibility Area)

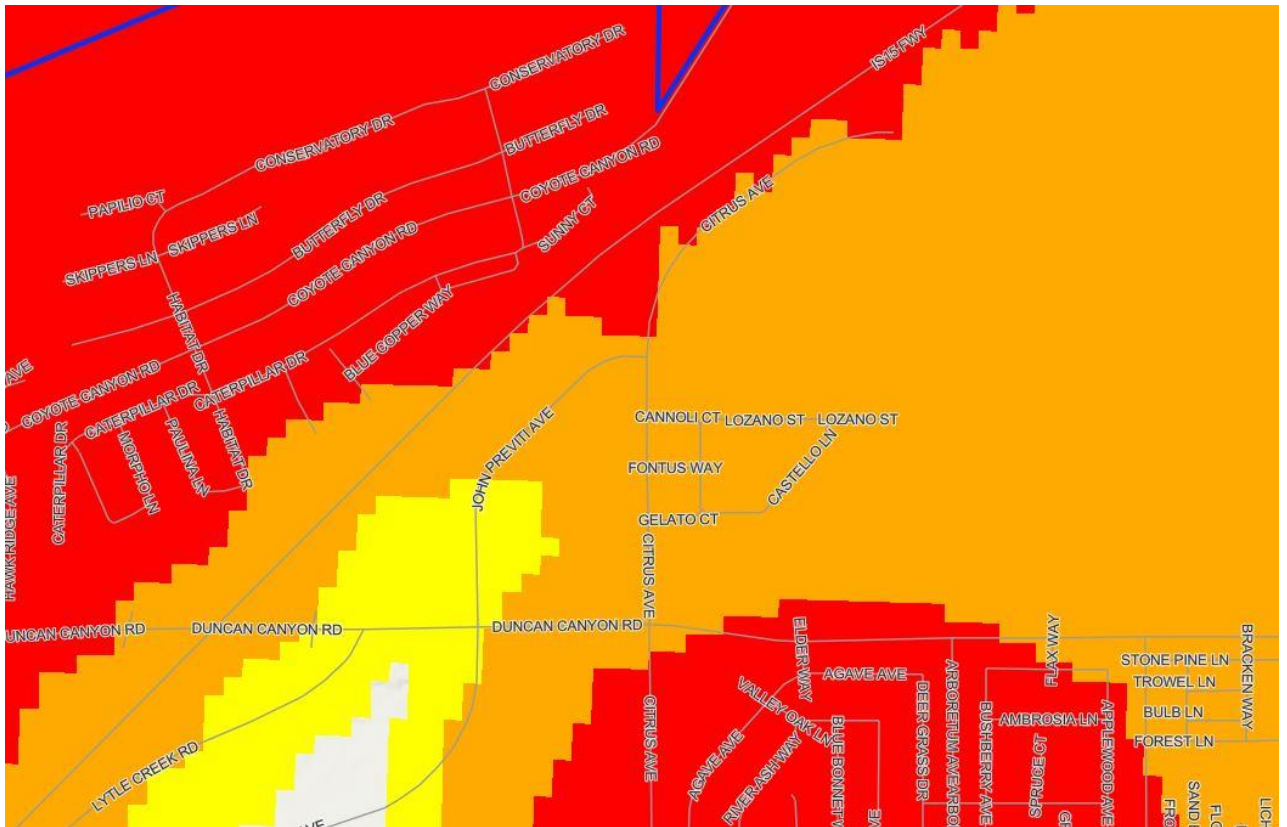
Fire Hazard Severity Zone

- Very High
- High
- Moderate









## Northcentral Quadrant 2

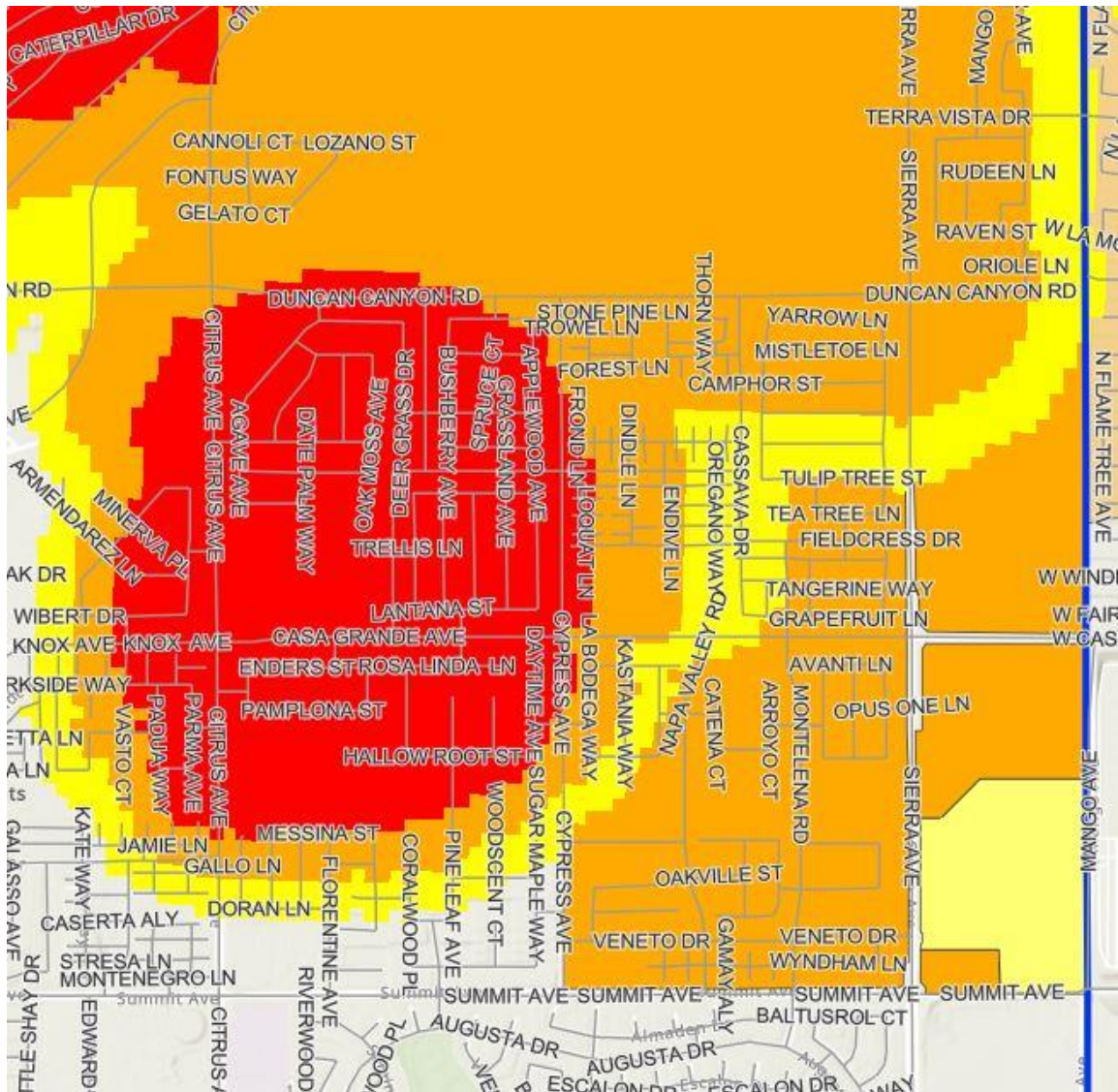
Fontana City Boundary



CAL FIRE FHSZ (Local Responsibility Area)

Fire Hazard Severity Zone

- Very High
- High
- Moderate



## Northcentral Island

Fontana City Boundary

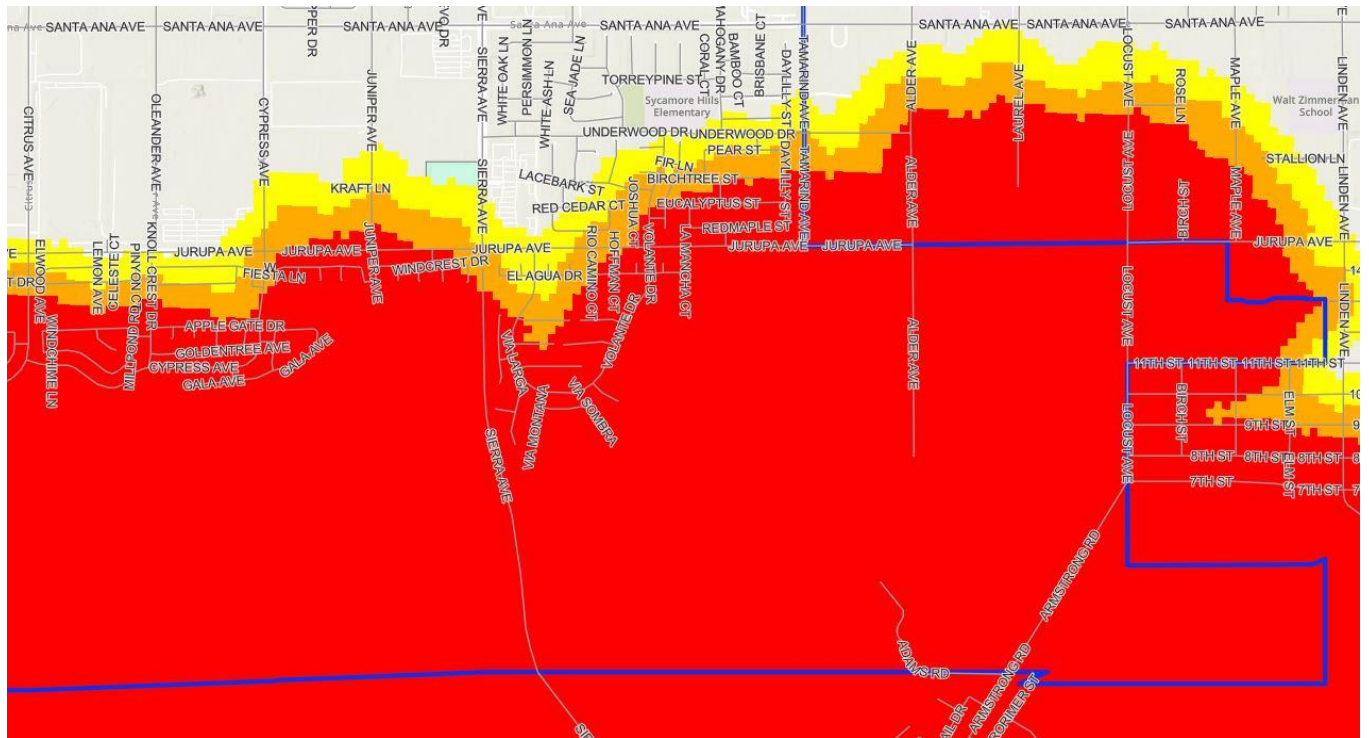


CAL FIRE FHSZ (Local Responsibility Area)

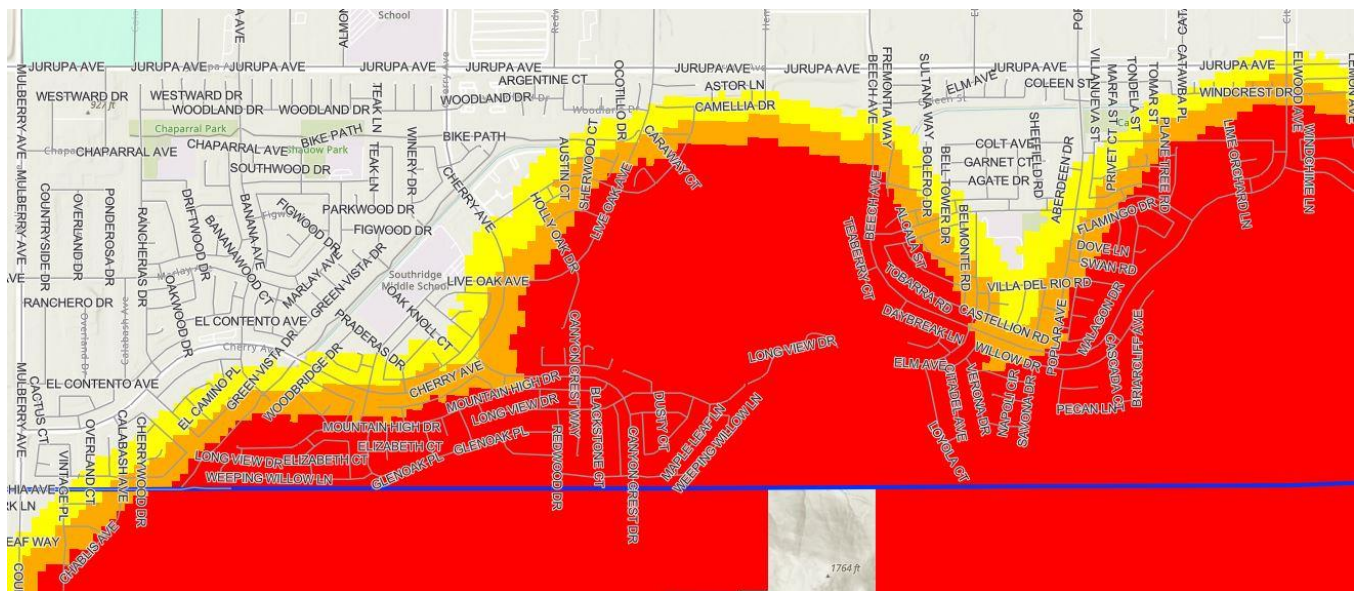
Fire Hazard Severity Zone

- Very High
- High
- Moderate





Southeast Quadrant



Southwest Quadrant