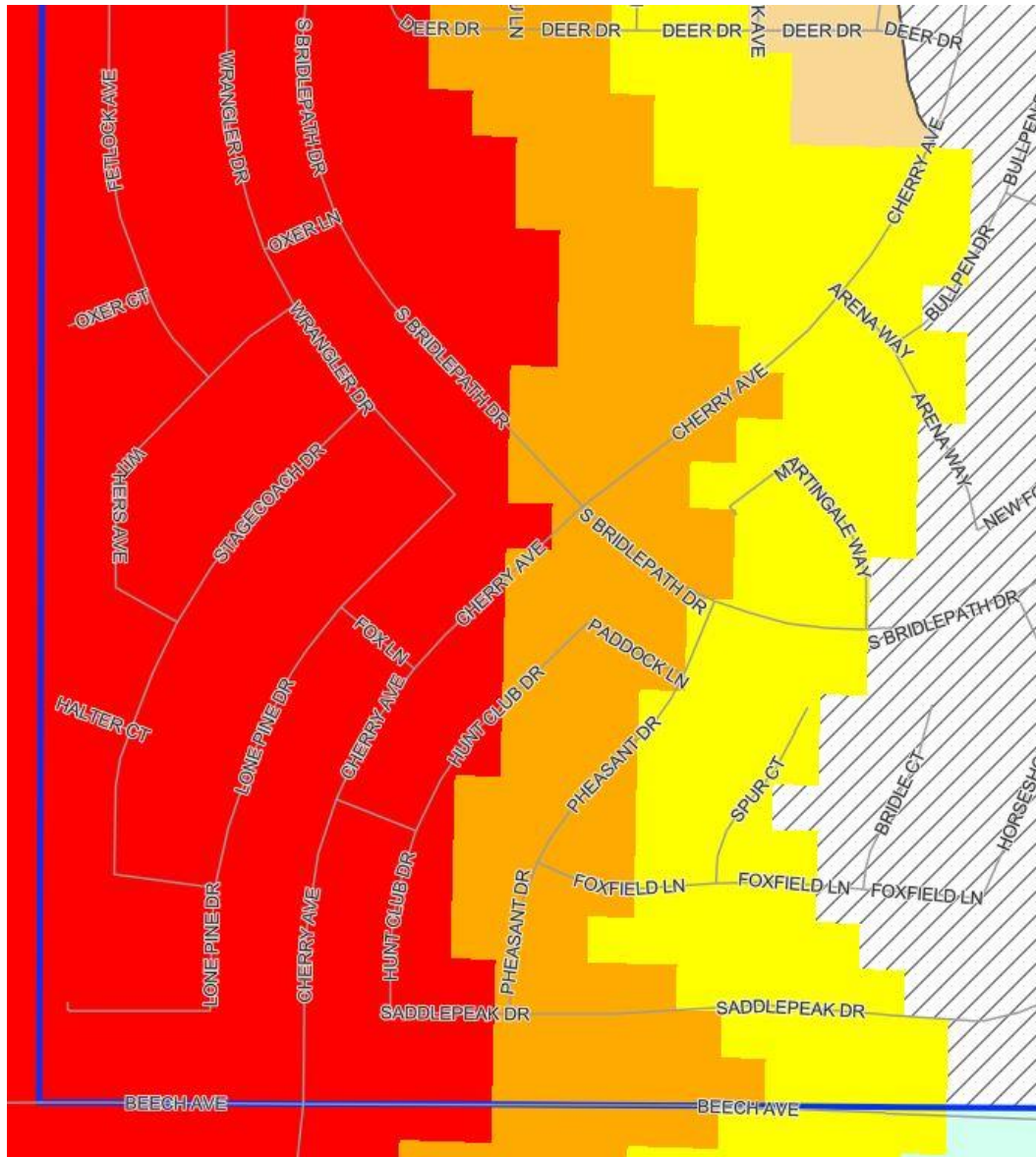


EXHIBIT B FIRE HAZARD SEVERITY ZONE MAP QUADRANT DETAIL



Northwest Quadrant 1

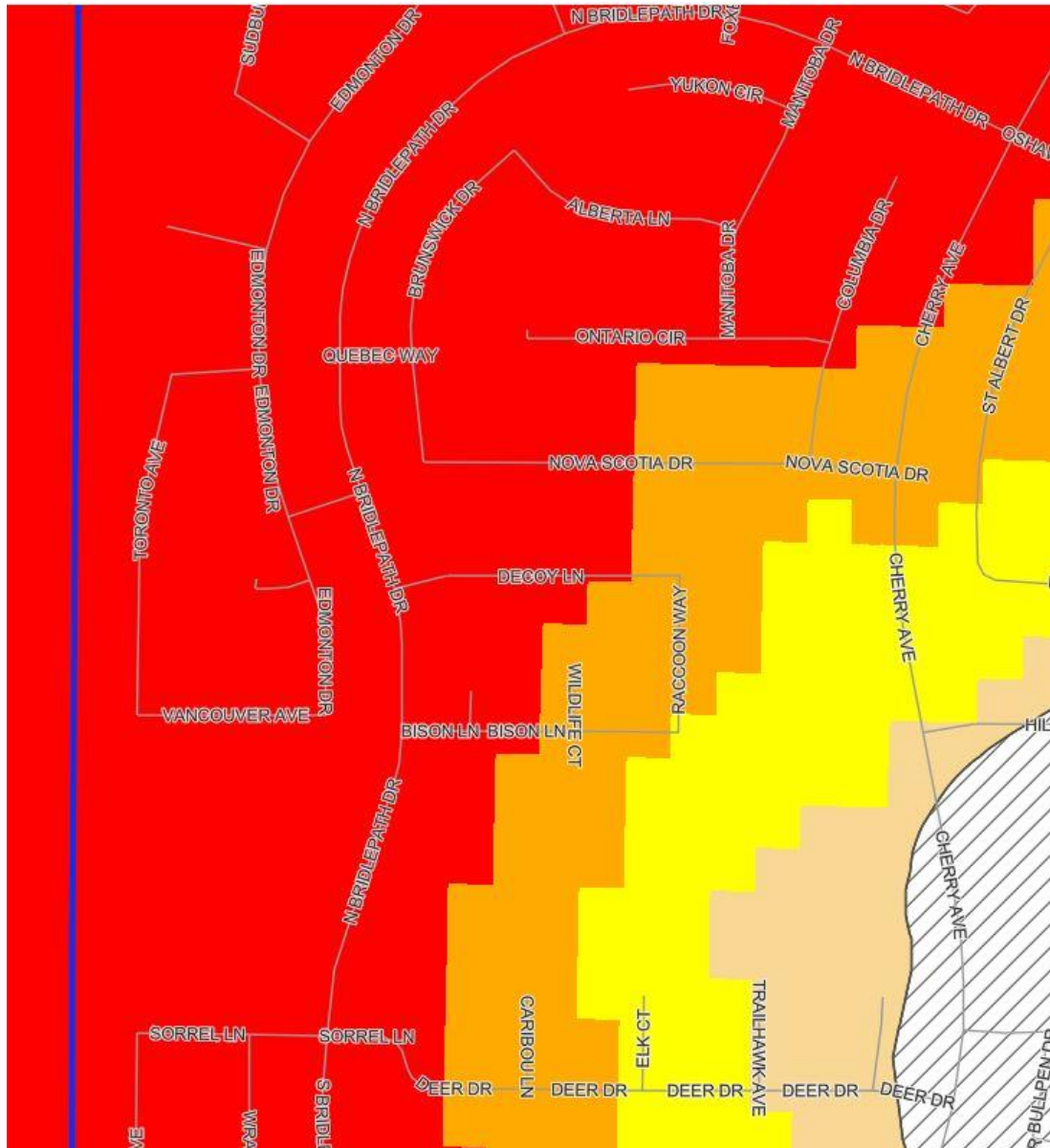
Fontana City Boundary



CAL FIRE FHSZ (Local Responsibility Area)

Fire Hazard Severity Zone

- Very High
- High
- Moderate



Northwest Quadrant 2

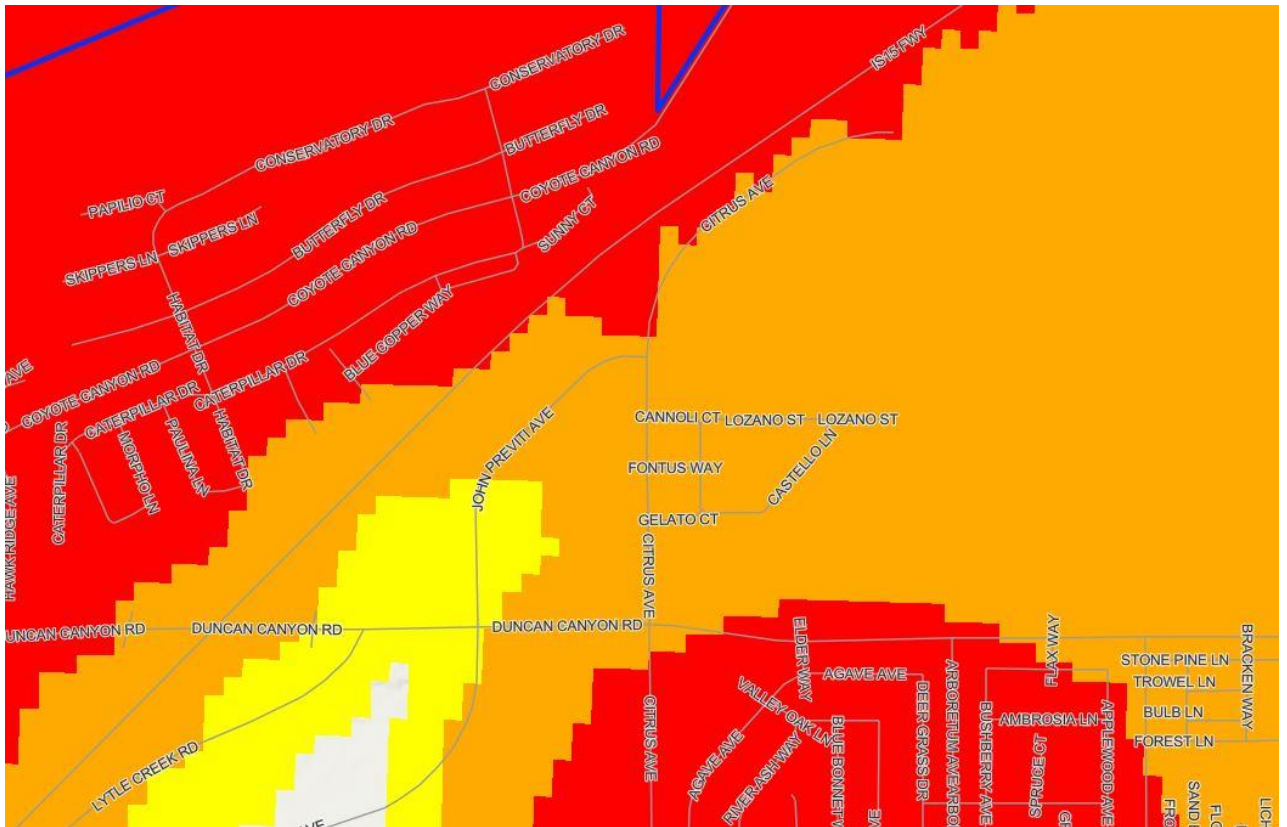
Fontana City Boundary



CAL FIRE FHSZ (Local Responsibility Area)

Fire Hazard Severity Zone

- Very High
- High
- Moderate



Northcentral Quadrant 2

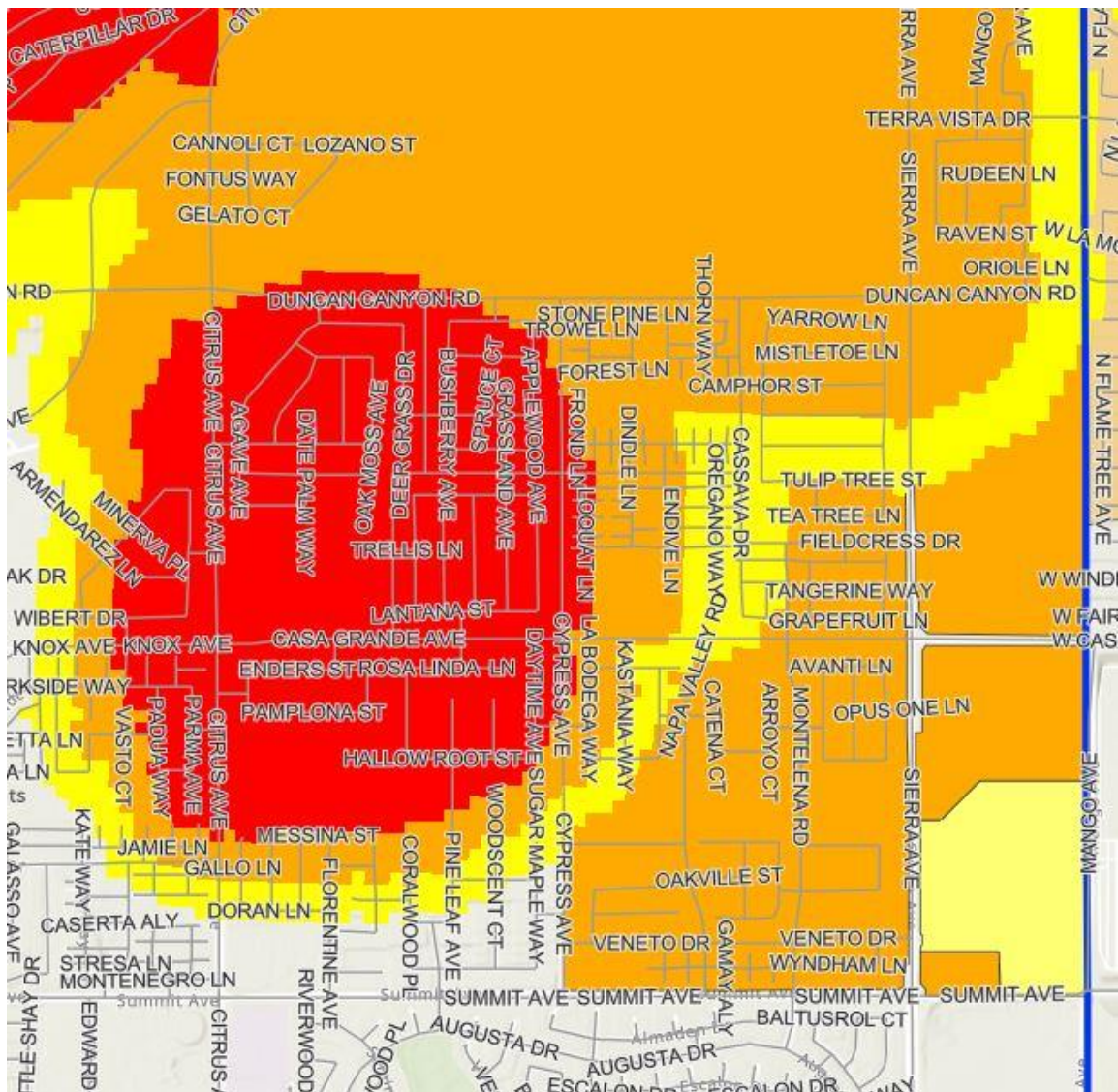
Fontana City Boundary



CAL FIRE FHSZ (Local Responsibility Area)

Fire Hazard Severity Zone

- Very High
- High
- Moderate



Northcentral Island

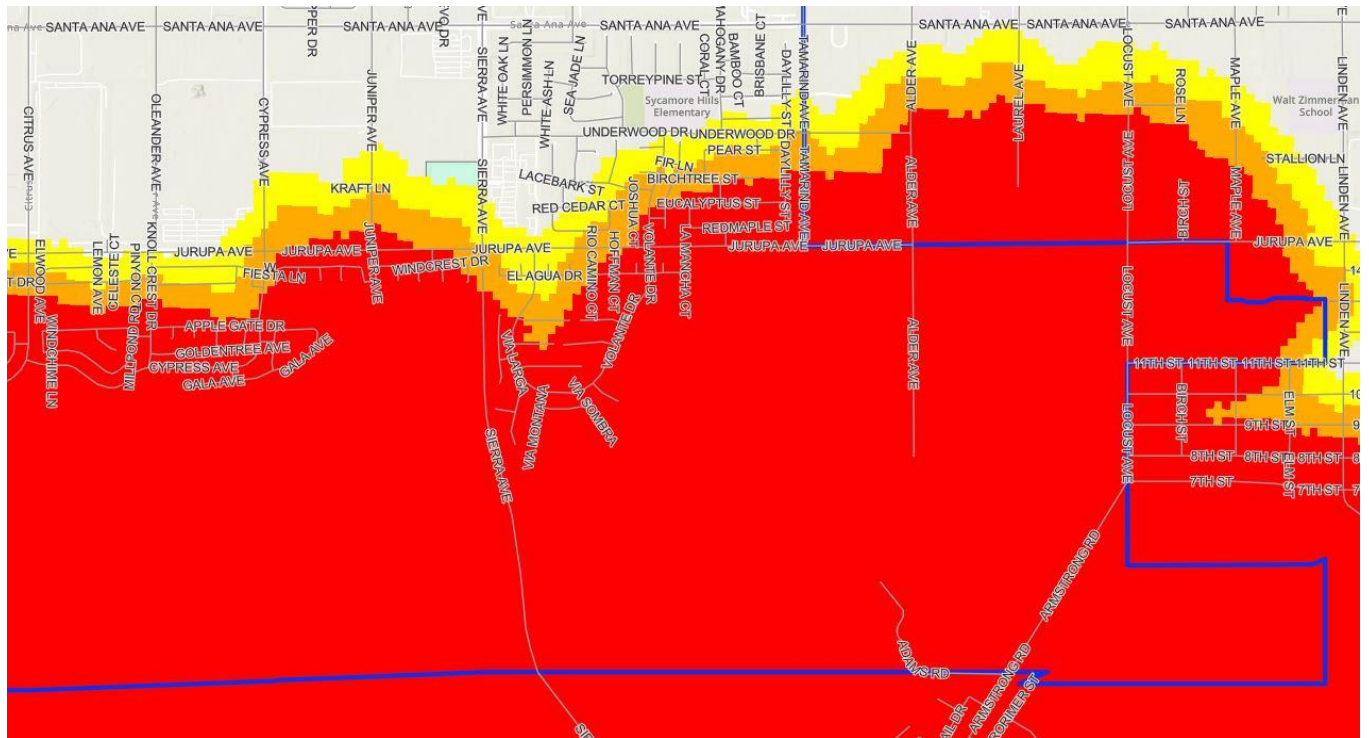
Fontana City Boundary



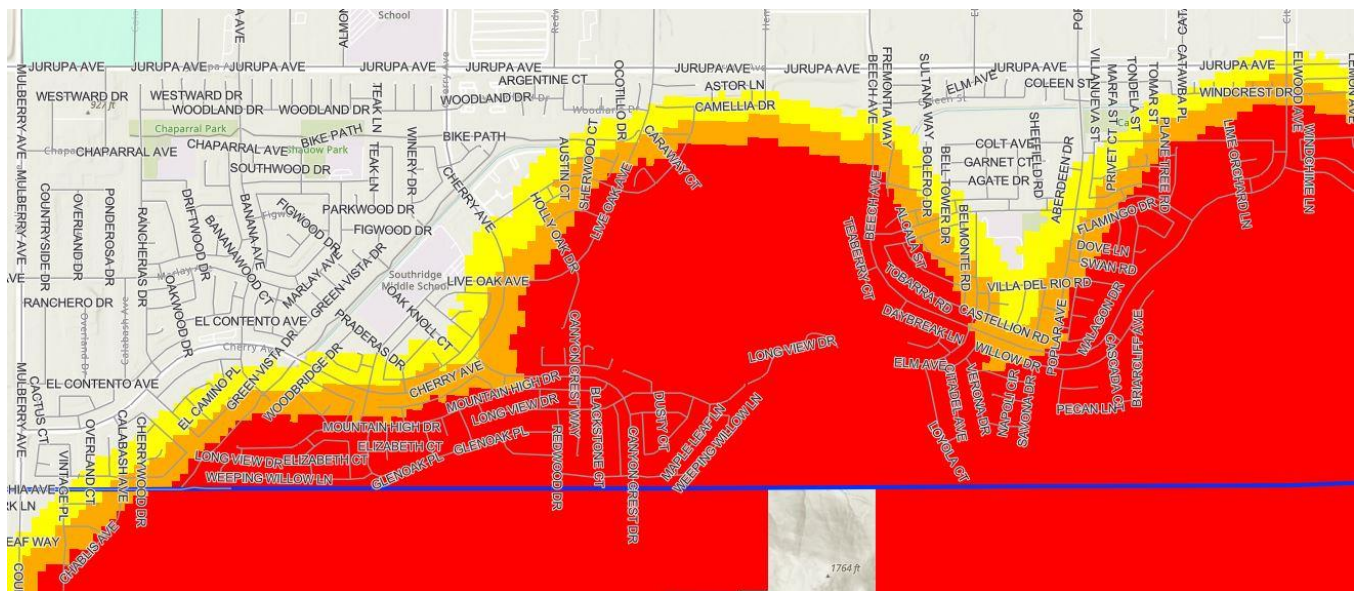
CAL FIRE FHSZ (Local Responsibility Area)

Fire Hazard Severity Zone

- Very High
- High
- Moderate



Southeast Quadrant



Southwest Quadrant